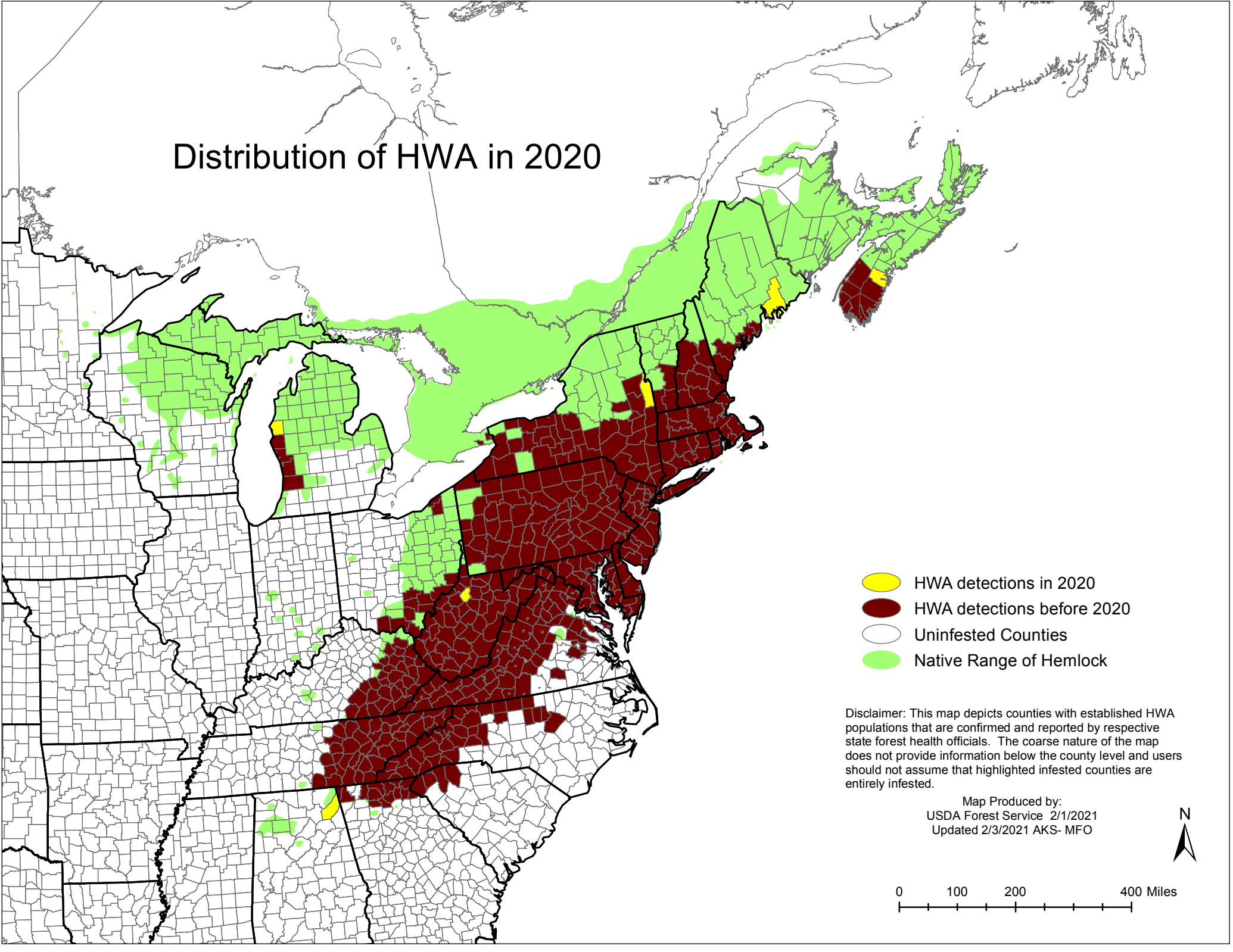






# Distribution of HWA in 2020



-  HWA detections in 2020
-  HWA detections before 2020
-  Unfested Counties
-  Native Range of Hemlock

Disclaimer: This map depicts counties with established HWA populations that are confirmed and reported by respective state forest health officials. The coarse nature of the map does not provide information below the county level and users should not assume that highlighted infested counties are entirely infested.

Map Produced by:  
USDA Forest Service 2/1/2021  
Updated 2/3/2021 AKS- MFO



0 100 200 400 Miles